The Province of MANITOBA

OFFICIAL HIGHWAY MAP



International Peace Garden at junction of Manitoba No. 10 with North Dakota No. 3

Published by
THE HIGHWAYS BRANCH
DEPARTMENT OF PUBLIC WORKS
PROVINCE OF MANITOBA
Hon. JOHN THOMPSON, Minister of Public Works
GEO. E. COLLINS, Deputy Minister   H. P. STANLEY, Chief Engineer
Printed by R. S. Evans, Queen's Printer for the Province of Manitoba
WINNIPEG, 1960
Lithographed in Canada Bulman Bros. Ltd., Winnipeg

ROAD INFORMATION

For information on road conditions phone the Highways Branch at WHitehall 6-7469. Tourist information may be secured from the Tourist Bureau in the Legislative Building in Winnipeg between 8:30 a.m. and 5:00 p.m. Monday through Friday. Summer season to 10:00 p.m. daily including Sunday. Phone WHitehall 6-7448.

HIGHWAY SAFETY

If you plan a motor trip, become familiar with Manitoba's Safety Responsibility Law. You may obtain full details of this law from your insurance agent. At the same time he can supply you with a pink Motor Vehicle Liability Insurance card for Manitoba. It's not essential that you have this card, but it can save you from the embarrassment of having your car even temporarily impounded if you are involved in an accident.

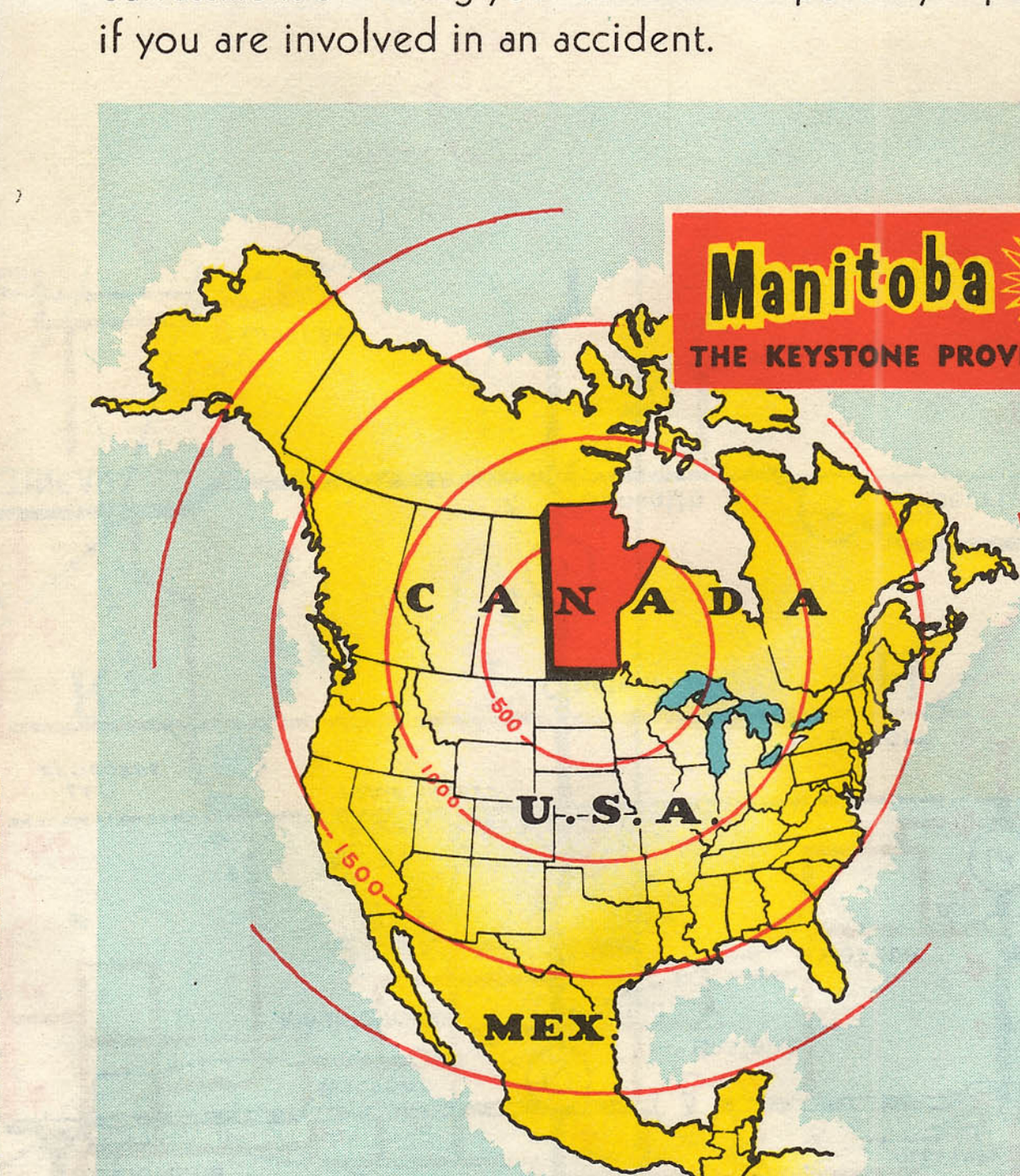

SOME HISTORIC SITES OF MANITOBA

1691—On P.T.H. No. 10, at The Pas, in Devon Park, a cairn in honor of HENRY KELSEY, Hudson's Bay Co. fur trader and explorer, who travelled from Hudson Bay to the Saskatchewan River via The Pas, first known white man to see the prairies.

1738—In St. Boniface, in park on Tache Ave., a heroic group in bronze in honor of Pierre Gaultier de LA VERENDRYE, whose tireless search through 13 years for a route overland to the Western Sea made him leader of the first known group of white men to reach the prairies from the St. Lawrence. The statue faces THE FORKS of the Red and Assiniboine rivers, where white civilization began in the Canadian West. (See also 1818 and 1885 below.)

1738—In Winnipeg, in park on Main St. opposite the Union Depot, a tablet commemorating four fur-trade forts once built near the Forks—La Verendrye's FORT ROUGE (1738), the North-West Co.'s FORT GIBRALTAR (1804), and the Hudson's Bay Co.'s first and second FORT GARRY (1821 and 1839). (See also 1839 below.)

1738—On P.T.H. No. 1 West, in park at Portage la Prairie, a cairn to mark the site of FT. LA REINE, built by La Verendrye in October, 1739, as the base from which he left the rivers and ventured out on the plains, to seek the "white" Indians near what are now Bismarck and Mandan, N.D.

1738—On P.T.H. No. 3 at Windygates Road, a cairn in honor of LA VERENDRYE as the first white man to reach what are now southern Manitoba and North Dakota.

1785—On P.T.H. No. 2 at Wawanesa, a cairn commemorating the SOURIS RIVER FUR TRADE POSTS built in 1785-1832. From these posts ran the fur trade routes to the Mandan country. There DAVID THOMPSON, great explorer, surveyor and geographer, had his base in 1797-98.

1816—On P.T.H. No. 4 East, on Main St., in West Kildonan, a monument marking the site of the SEVEN OAKS massacre, where Governor Semple and 21 Hudson's Bay Co. men were killed, when they went out from Ft. Douglas against two-to-one odds to meet a party of North-West Co. men hostile to the SELKIRK SETTLEMENT.

1818—In St. Boniface, THE BASILICA, fourth church building on the same site since the first Christian church in the Canadian West was built here in 1818. Here 100 years ago stood "the Roman mission with its TURRETS TWAIN" made famous by John Greenleaf Whittier in his poem, "The Red River Voyageur." (See also 1738 and 1885).

1831—On P.T.H. No. 9, 19 miles north of Winnipeg, LOWER FORT GARRY, the "Stone Fort". Built to replace Upper Fort Garry as the capital of the Canadian West, but only briefly so used, this fort is now the only original post of the fur-trade period still intact in Canada. Given in 1951 by the Hudson's Bay Co. to the Canadian people as a National Historic Site. (See also 1871 below).

1839—In Winnipeg, in park on Main St. (see 1738 above), the gate of UPPER FORT GARRY, all that remains of the famous fort from which the Canadian West was ruled during the 50 years, 1821-71, when the West was kept for Canada. The rest of the fort was torn down in 1882.

1849—Off P.T.H. No. 4 East, on the river road 12 miles north of Winnipeg, ST. ANDREW'S CHURCH, the oldest stone church continuously used in Western Canada. The interior has the original fixtures. The church replaced a log structure built in 1831.

1855—In Winnipeg, across from the C.P.R. station, THE ROSS HOUSE, first Post Office in Western Canada.

1869—On P.T.H. No. 75, half-mile south of St. Norbert, a monument marking the site of THE BARRIER, where the Metis of Louis Riel turned back emissaries of Wm. McDougall, first lieutenant-governor of Manitoba, when he sought to enter the Red River Settlement before his powers were made legal by the transfer of Rupert's Land from the Hudson's Bay Co. to the Crown, in right of the then three-year old Dominion of Canada.

1871—On P.T.H. No. 1 West, 13 miles west of Winnipeg near Headingley, a cairn to mark the PRINCIPAL MERIDIAN and the site where the first monument was placed July 10, 1871, for the DOMINION LANDS SURVEY, basis of the Torrens title system of land tenure throughout Western Canada.

1871—At Lower Fort Garry (see 1831 above) on August 3, 1871, was signed TREATY No. 1 between the Crown and the Chippewa and Swampy Cree Indians, first of a series of treaties, loyally kept by both sides, by which the Indian tribes peacefully transferred the whole of Western Canada to "The Great White Mother," Queen Victoria, and her heirs.

1872-74—On P.T.H. No. 75, two miles north of Emerson, a cairn to mark the site of FT. DUFFERIN, built by the International Boundary Commission in 1872-73. From here, in 1874, the newly organized North-West Mounted Police began their westward march to police the plains, beginning a record of disipline, calm courage and selfless devotion to duty that through nearly 80 years has brought public trust and world fame the "THE MOUNTIES", the Royal Canadian Mounted Police of to-day.

1885—In St. Boniface churchyard (see 1818 above), is a monument on the grave of Louis Riel, spokesman for the rights of the early settlers in the Red River Rising of 1870-71 and leader of the North-West Rebellion of 1885, for which last he was executed at Regina.

1932—On P.T.H. No. 10 at the international boundary, a cairn with inscription dedicating the International Peace Gardens, to commemorate 100 years of peace between Canada and the United States.

HOURS OF SERVICE AT CANADIAN - UNITED STATES BORDER OFFICES

All Hours are Standard Time Except as Noted*

CANADIAN OFFICE Manitoba		UNITED STATES OFFICE
Lyleton	9 a.m. - 10 p.m.	Antler
Goodlands	9 a.m. - 10 p.m.	Carbury
Coulter	9 a.m. - 10 p.m.	Westhope
Boissevain	8 a.m. - Midnight Sept. 16 - May 14; 24 Hour Service May 15 - Sept. 15	Dunseith
Lena	9 a.m. - 10 p.m.	St. John
Cartwright	9 a.m. - 10 p.m.	Hansboro
Crystal City	9 a.m. - 10 p.m.	Saries
Snowflake	9 a.m. - 10 p.m.	Hannah
Windygates	9 a.m. - 10 p.m.	Maida
Haskett	9 a.m. - 10 p.m.	Walhalla
Gretna	8 a.m. - Midnight	Neche
Emerson	24 Hours Service	Pembina & Noyes
*These Offices will be on Daylight Saving Time May to September		
*Tolstoi	9 a.m. - 10 p.m.	Lancaster
*Piney	8 a.m. - 9 p.m.	Pinecreek
*South Junction	8 a.m. - 9 p.m.	Rosseau
*Middlebro	8 a.m. - Midnight	Warroad

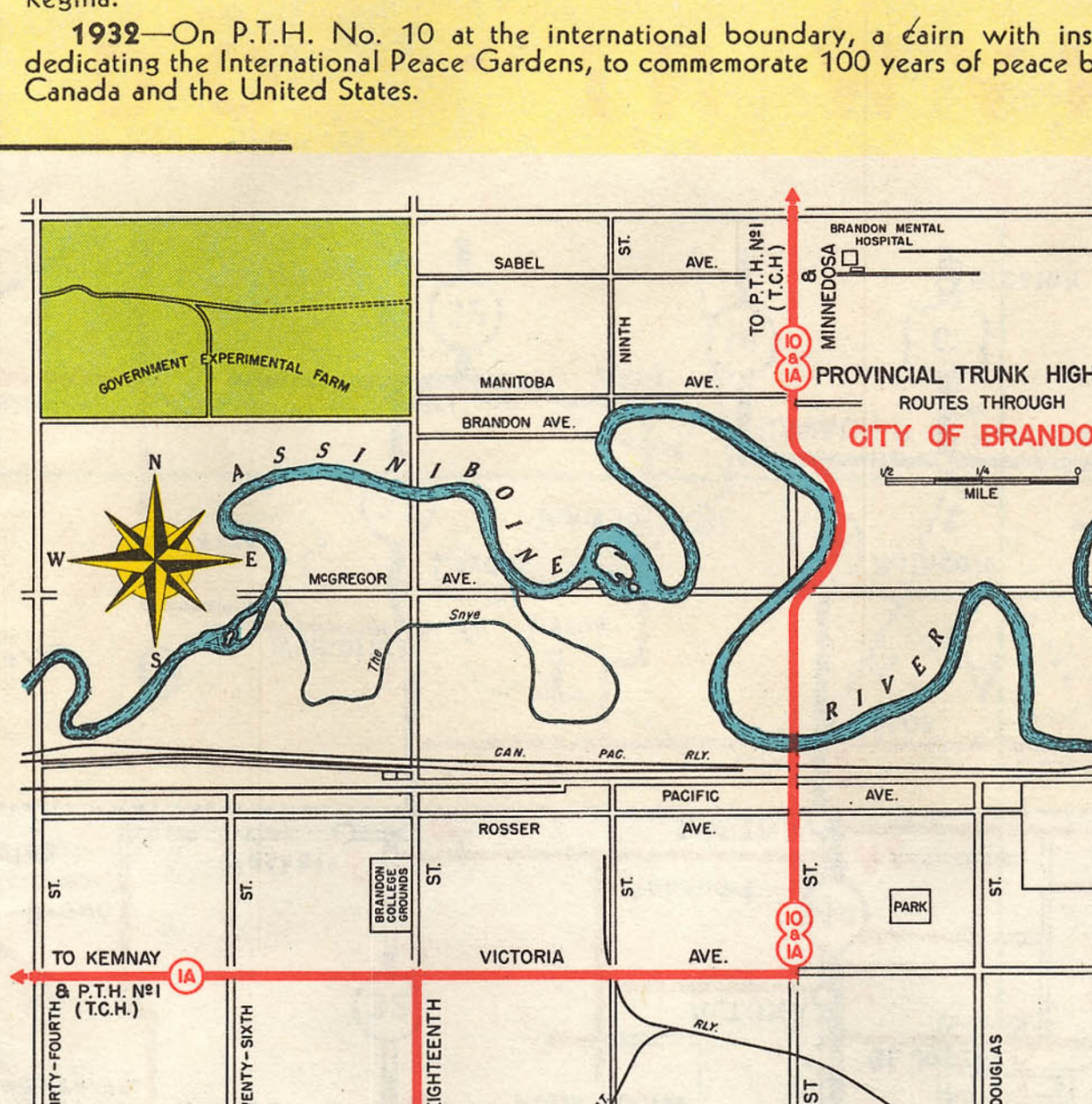

Approximate DISTANCES FROM WINNIPEG TO IMPORTANT CANADIAN AND UNITED STATES CENTRES

A	
Albany, N.Y.	1594
Atlanta, Ga.	1637
B	
Baltimore, Md.	1627
Banff, Alta.	938
Bemidji, Minn.	254
Billings, Mont.	876
Birmingham, Ala.	1600
Bismark, N.D.	439
Boston, Mass.	1774
Broadview, Sask.	271
Buffalo, N.Y.	1336
Butte, Mont.	1113
C	
Calgary, Alta.	854
Cheyenne, Wyo.	1048
Chicago, Ill.	893
Cincinnati, Ohio	1182
Cleveland, Ohio	1243
Council Bluffs, Ia.	662
Crookston, Minn.	164
D	
Dallas, Texas	1353
Denver, Colo.	1152
Des Moines, Ia.	758
Detroit, Mich.	1106
Detroit Lakes, Minn.	256
Duluth, Minn.	401
E	
Edmonton, Alta.	873
El Paso, Texas	1697
F	
Fargo, N.D.	237
Fort Worth, Texas	1353
Fort Frances, Ont.	268
Fort William, Ont.	450
G	
Galveston, Texas	1641
Glacier Park, Mont.	999
Grand Forks, N.D.	162
Grand Rapids, Mich.	1016
H	
Halifax, N.S.	2422
Helena, Mont.	1027
Hibbing, Minn.	365
Houston, Texas	1593
I	
Indianapolis, Ind.	1090
J	
Jacksonville, Fla.	1989
Jasper, Alta.	1111
K	
Kansas City, Mo.	933
Kenora, Ont.	132
L	
Lake Louise, Alta.	975
Laredo, Texas	1782
Lethbridge, Alta.	773
Los Angeles, Calif. (Summer)	2170
Los Angeles, Calif. (Winter)	2382
M	
Madison, Wis.	734
Marquette, Mich.	668
Medicine Hat, Alta.	673
Memphis, Tenn.	1378
Miami, Fla.	2350
Mexico City	2543
Milwaukee, Wis.	809
Minneapolis, Minn.	458
Minot, N.D. (Via Brandon)	308
Montreal, P.Q.	1427
Moose Jaw, Sask.	409
N	
Nashville, Tenn.	1380
Nelson, B.C.	1107
New Orleans, La.	1755
New York, N.Y. (Via NYST)	1745
North Battleford, Sask.	630
North Bay, Ont.	1164
O	
Oklahoma City, Okla.	1298
Omaha, Neb.	665
Ottawa, Ont.	1303
P	
Penticton, B.C.	1336
Philadelphia, Pa.	1706
Pittsburgh, Pa.	1404
Port Arthur, Ont.	445
Portland, Me.	1841
Portland, Ore.	1735
Prince Albert, Sask. (Via Saskatoon)	639
Q	
Quebec City, P.Q.	1679
R	
Rapid City, S.D.	769
Regina, Sask.	365
Richmond, Va.	1702
S	
St. Paul, Minn.	468
Salt Lake City, Utah	1441
San Antonio, Texas	1628
San Francisco, Calif.	2208
Sarnia, Ont.	1111
Saskatoon, Sask.	532
Sault Ste. Marie, Mich.	830
Savannah, Ga.	1913
Seattle, Wash.	1645
Sioux City, Ia.	564
Sioux Falls, S.D.	500
Spokane, Wash.	1355
St. John, N.B.	2123
St. Louis, Mo.	1050
Swift Current, Sask.	521
T	
Thief River Falls, Minn.	162
Toledo, Ohio	1130
Topeka, Kan.	836
Toronto, Ont.	1306
Tulsa, Okla.	1074
V	
Vancouver, B.C. (Via No. 1)	1640
Vancouver, B.C. (Via No. 3)	1574
W	
Washington, D.C.	1572
Watertown, S.D.	418
Watrous, Sask.	478
Wichita, Kan.	947
Windsor, Ont.	1130
Y	
Yorkton, Sask.	327

MANITOBA

THE KEYSTONE PROVINCE

Bakers Narrows Bridge (West Channel) on P.T.H. No. 10

Official Highway Map

1960

INDEX TO CITIES, TOWNS AND VILLAGES

WITH POPULATION OF PRINCIPAL POINTS (50 OR OVER)

Alexander, 291	B2
Alonsa, 116	D4
Altamont, 135	D1
Altona, 1698	E1
Amaranth, 358	D4
Angusville, 254	A4
Anola, 68	F2
Arbakka	G1
Arborg, 726	F4
Arden, 226	C3
Argyle, 61	E3
Arnaud, 95	F1
Arnes	F4
Arrow River	B3
Ashern, 417	D5
Ashville	B5
Athapap	N. Area
Atik	N. Area
Atikameg, 141	N. Area
Aubigny, 141	F2
Austin, 323	D2
Baden	N. Area
Badger	G1
Bagot, 55	D3
Baker's Narrows	N. Area
Baldur, 387	C1
Balmoral, 121	F3
Basswood, 114	B3
Beaconia	F3
Beausejour, 1523	F3
Beaver	D3
Belleview	B2
Belmont, 419	C2
Bellsite, 82	N. Area
Benito, 487	A6
Beresford Lake	H4
Beulah	A3
Bield	A5
Binscarth, 452	A4
Birch River, 722	N. Area
Bird's Hill, 174	F3
Birdtail	B4
Birnie, 95	C3
Birtle, 806	A3
Bissett, 770	G4
Boggy Creek	A5
Boissevain, 1115	B1
Bowsman, 519	N. Area
Bradwardine, 108	B3
Brandon, 24796	C2
Broad Valley, 66	E4
Brokenhead	F3
Brookdale, 128	C3
Broomhill	A2
Brown	E1
Brunkild, 118	E2
Bruxelles, 53	D2
Budd	N. Area
Bull Head Harbor	F5
Butler	A2
Caliento	G1
Camp Morton	F4
Camper	E4
Camperville	B6
Carberry, 1065	C2
Cardale, 86	B3
Cardinal, 67	D2
Carey	F2
Carman, 1884	E2
Carrick	G1
Carroll, 78	B2
Cartwright, 459	C1
Cayer	D5
Channing	N. Area
Chatfield, 110	E4
Clandeboye, 78	F3
Clanwilliam, 188	C3
Clarkleigh	E4
Clearwater, 158	D1
Cormorant, 244	N. Area
Coulter	A1
Cowan, 76	B6
Cranberry Portage	N. Area
Crandall, 124	B3
Croll	B1
Cromer, 127	A2
Crystal City, 505	D1
Culross	E2
Cypress River, 297	D2
Dallas	E5
Dand	B1
Darlingford, 233	D1
Dauphin, 6190	C5
Davis Point	D6
Decker, 86	B3
Deepdale	A5
Deerhorn	E4
Deerwood	D2
Deleau	B2
Deloraine, 900	B1
Delta, 61	D3
Dering	N. Area
Desford	C1
Domain	F2
Dominion City, 583	F1
Douglas, 241	C2
Dropmore	A4
Duck Bay	N. Area
Duck River, 56	B6
Dufresne	F2
Dufrost, 89	F1
Dugald, 114	F2
Dunrea, 202	C2
Durban, 119	A6
Dyce	N. Area
East Braintree	H2
East Kildonan(C)18718	F2
East Selkirk	F3
Eden, 169	C3
Edrans	D3
Edwin	D2
Elgin, 305	B2
Elie, 308	E2
Elkhorn, 673	A3
Elma, 172	G2
Elm Creek, 341	E2
Elphinstone, 376	B4
Elva	A1
Emerson, 896	F1
Erickson, 488	C3
Eriksdale, 190	E4
Erinview	E3
Ethelbert, 505	B5
Ewart	A2
Fairford	D5
Fannystelle, 177	E2
Finger	N. Area
Fisher Branch, 374	E4
Fishing River	C5
Flin Flon, 10234	N. Area
Florze	G1
Fork River, 200	C5
Forrest	C3
Fortier	E2
Foxwarren, 270	A4
Freshford	N. Area
Franklin, 91	C3
Fraserwood, 89	F4
Ft. Alexander	G4
Ft. Whyte	F2
Gardenton, 157	F1
Garland	B6
Garson	F3
Gilbert Plains, 859	B5
Gimli, 1660	F4
Giroux, 178	F2
Gladstone, 882	D3
Glenboro, 765	C2
Glencairn	C4
Glenella, 236	C4
Glenora, 65	C1
Goodlands, 152	B1
Grahamdale, 51	D5
Grand Beach	F4
Grande Pointe, 139	F2
Grandview, 963	B5
Graysville	E2
Great Falls, 150	G3
Greenway	C1
Gretna, 603	E1
Griswold, 153	B2
Gross Isle	E3
Grunthal, 267	F2
Gull Harbor	F5
Gunton, 85	F3
Guynemer	D5
Gypsumville, 224	D6
Hadashville, 60	G2
Halcrow	N. Area
Hallboro	C3
Hamiota, 690	B3
Harcus	D4
Harding, 52	B3
Hargrave, 51	A2
Harrowby	A4
Hartney, 554	B2
Haskett	E1
Haywood, 145	E2
Hazel	G2
Hazelglen	F3
Hazelridge, 70	F3
Headingley, 231	E2
Hecla	F5
Heming Lake	N. Area
Herb Lake, 65	N. Area
High Bluff, 114	E3
Hilbre	D5
Hillside Beach	F4
Hnausa, 81	F4
Hodgson, 234	E5
Holland, 428	D2
Holmfield, 139	C1
Homewood	E2
Horndean, 191	E1
Horton	B1
Ile Des Chenes, 232	F2
Inglis, 281	A4
Inwood, 243	E3
Isabella, 54	B3
Jordan	E1
Jowsey	N. Area
Justice	C3
Kaleida	D1
Kane	E1
Katrime	D3
Kelwood, 352	C4
Kemnay, 54	B2
Kenton, 236	B3
Kenville, 151	A6
Keyes	D3
Killarney, 1434	C1
Kinosota	D4
Kirkella	A3
Komarno, 105	F3
Koostatak	E5
La Broquerie, 386	G2
Ladywood	G3
Lac du Bonnet, 523	G3
Lake Francis	E3
Lakeland	D3
Langruth, 249	D3
LaRiviere, 232	D1
La Salle, 138	F2
Lauder, 91	B2
Laurier, 307	C4
Lavenham, 71	D2
Lena	C1
Lenore, 111	B3
Lenswood	N. Area
Letellier, 314	F1
Libau	F3
Little Grand Rapids	H6
Lockport, 387	F3
Lorette	F2
Lowe Farm	E1
Lower Fort Garry, 67	E3
Lundar, 647	E4
Lyleton, 127	A1
MacDonald, 166	D3
MacGregor, 611	D2
Mafeking	N. Area
Magnet	C5
Makaroff, 62	A5
Makinak, 105	C4
Manigotogan, 238	G5
Manitou, 795	D1
Manson, 60	A3
Marchand	G2
Margaret, 126	C2
Mariapolis, 221	D1
Marquette, 73	E3
Mather, 123	C1
Matheson Island, 166	F6
Matlock	F3
McArthur Falls	G3
McAuley, 166	A3
McConnell	B3
McCreary, 563	C4
McKinley	G2
Meadow Portage, 61	C6
Meadows	E3
Medika	G2
Medora, 98	B1
Melbourne	C2
Meleb	F4
Melita, 926	A1
Menisino	G1
Menzie	B4
Methley	C5
Miami, 371	E1
Middlebro, 196	H1
Millwood	A4
Milner Ridge, 63	G3
Miniota, 268	A3
Minitonas, 663	B6
Minnedosa, 2306	C3
Minto, 176	B2
Moline	B3
Molson, 84	G3
Moosehorn	D5
Moose Lake	N. Area
Morden, 2237	E1
Morris, 1260	F1
Mountain Road	C3
Mountainside	B1
Mowbray	D1
Mulvihill	E4
Myrtle	E1
Napinka, 181	B1
Narcisse	E4
Neelin, 72	C1
Neepawa, 3109	C3
Nesbitt, 75	C2
Newdale, 281	B3
Newton	E2
Ninette, 671	C2
Ninga, 157	C1
Niverville, 456	F2
Norgate	C4
North Brandon	C3
Notre Dame de Lourdes, 512	D2
Novra	N. Area
Oakbank, 193	F2
Oak Bluff	F2
Oakburn, 402	B4
Oak Lake, 471	B2
Oakland	D3
Oakner	B3
Oak Point, 284	E3
Oak River, 248	B3
Oakville, 372	E2
Oberon	C3
Ochre River, 332	C4
Ogilvie	D3
Optic Lake	N. Area
Orok	N. Area
Osborne	F2
Ostenfeld	G2
Otterburne, 172	F2
Overflowing River	N. Area
Paulson	C5
Payuk	N. Area
Petersfield, 141	F3
Pierson, 221	A1
Pilot Mound, 785	D1
Pinawa	G3
Pine Dock Harbor, 96	F5
Pine Falls, 1103	G4
Pine River, 351	B6
Piney, 156	G1
Pipestone, 251	A2
Plumas, 340	D3
Plum Coulee, 498	E1
Pointe du Bois, 353	H3
Polonia	C3
Ponemah	F3
Pope	B3
Poplarfield, 123	E4
Poplar Park	F3
Poplar Point, 258	E3
Portage la Prairie, 10525	D3
Powell	N. Area
Powerview, 1078	G4
Prairie Grove	F2
Prospector	N. Area
Pulp River	B6
Purves	D1
Rackham, 72	B4
Rapid City, 434	B3
Rathwell, 202	D2
Rawebb	N. Area
Reaburn	E3
Red Rose	E5
Regent	B1
Rennie, 124	H2
Renwer	B6
Reston, 535	A2
Reykjavik	D5
Reynolds	G2
Richer	G2
Ridgeville, 92	F1
Riding Mountain, 222	C4
Rivers, 1422	B3
Riverton, 795	F4
Roblin, 1173	A5
Roland, 468	E1
Root Lake	N. Area
Rorekton, 388	C5
Rosa	F1
Rosebank	E1
Roseisle, 74	D2
Rosenburg	F5
Rosenfeld, 338	E1
Rosenort, 92	E1
Ross	G2
Rossburn, 589	B4
Rossendale	D2
Rosser, 66	E3
Routledge	B2
Russell, 1227	A4
San Clara, 101	A5
Sandilands	G1
Sandy Hook, 105	F4
Sandy Lake, 343	B4
Sanford, 112	E2
Sans Souci	F3
Sarto	F2
Scanterbury	F3
Sclater	B6
Selkirk, 7413	F3
Seven Sisters Falls, 121	G3
Shellmouth, 73	A4
Shergrove	D4
Shilo	C2
Sherritt Jct.	N. Area
Shoal Lake, 751	B3
Shorncliffe	F4
Shortdale	A5
Sidney, 161	B2
Sifton, 294	B5
Silver Falls	G3
Silverton	A4
Simonhouse	N. Area
Sinclair, 77	A2
Skownan, 61	C6
Snowflake, 83	D1
Snow Lake, 659	N. Area
Solsgirth, 82	B3
Somerset, 540	D2
Souris, 1759	B2
South Junction, 236	G1
Spearhill, 108	D5
Sperling, 187	E2
Sprague	H1
Starbuck, 238	E2
Stead	G3
Steep Rock, 192	D5
Steinbach, 2688	F2
Stonewall, 1110	F3
Stoney Mountain, 1071	F3
Strathclair, 461	B3
Stuartburn	F1
Sundown, 162	G1
Swan Lake, 332	D2
Swan River 2644	A6
Sylvan	E4
St. Adolphe, 218	F2
St. Alphonse	D2
St. Ambroise	E3
St. Boniface(C)28851	F2
St. Claude, 530	D2
St. Francois Xavier	E2
St. George	G4
St. James (C), 26502	F2
St. Jean Baptiste, 479	F1
St. Joseph, 74	E1
St. Labre	G1
St. Laurent, 654	E3
St. Lazare, 323	A3
St. Malo, 411	F1
St. Martin, 54	D6
St. Norbert, 538	F2
St. Pierre, 838	F2
Ste. Agathe, 242	F2
Ste. Amelie, 67	C4
Ste. Anne, 977	F2
Ste. Elizabeth	F1
Ste. Rose, 740	C4
Tenby	D3
Teulon, 634	F3
The Pas, 3971	N. Area
Thornhill, 54	E1
Tilston, 129	A2
Tolstoi, 104	F1
Toutes Aids	C5
Transcona, 8312	F2
Treesbank	C2
Treherne, 551	D2
Tremauden	N. Area
Turnberry	N. Area
Twin Lakes Beaches	E3
Two Creeks	A3
Tyndall, 351	F3
Ukraina	B5
Underhill	B2
Union Point	F2
Valley River	B5
Vassar, 224	G1
Victoria Beach	F4
Virden, 3225	A2
Vista, 72	B4
Vita, 356	F1
Vivian, 115	G2
Vogar	D4
Wadhope	H4
Wakopa	C1
Wanless	N. Area
Warren, 229	E3
Wasagaming, 65	C4
Waskada, 357	B1
Wassewa	B1
Wattsview	A3
Waugh	H2
Wawanesa, 440	C2
Wekusko	N. Area
Wellwood, 86	C3
Westbourne, 161	D3
Westgate	N. Area
Westray	N. Area
Wheatlands, 203	B3
Whitemouth, 245	G3
Whitewater	B1
Whitehorn	N. Area
Whytewold	F3
Willen	A3
Windygates	D1
Winkler, 1634	E1
Winnipeg(C)255093	F2
Winnipeg Beach, 805	F3
Winnipegosis, 984	C5
Woodlands, 101	E3
Woodridge, 327	G1
Woodside	D3
Zbaraz	E4
Zhoda	G1

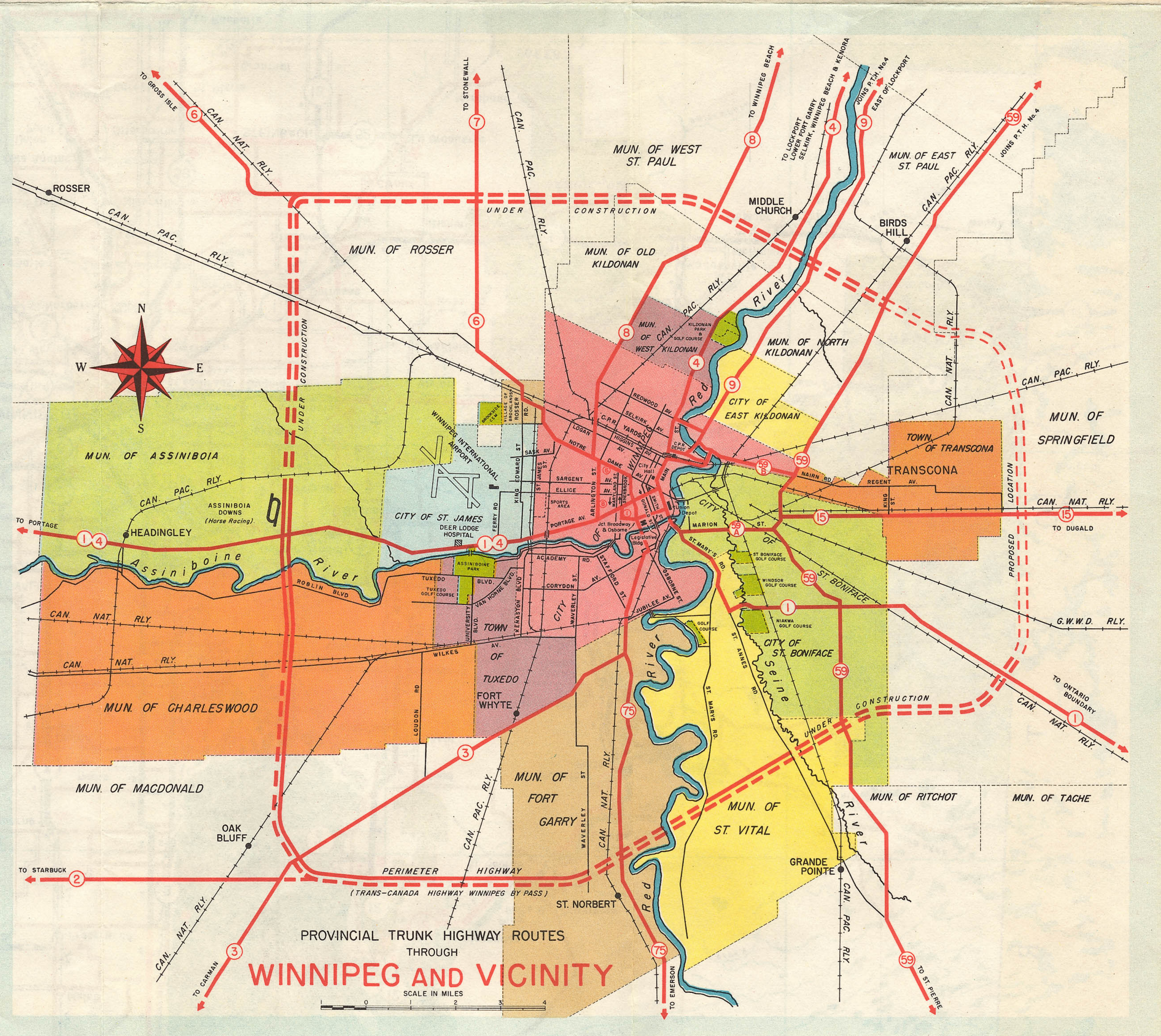

NOTE — The mileage given for Highway No. 1 (West of Winnipeg) and Highway No. 1 (East of Winnipeg) and Highway No. 4 (West of Winnipeg) and Highway No. 4 (East of Winnipeg) and the Highways No. 3, 6, 8, 9, 15 and 75 is computed to and from the Junction of Broadway and Osborne Street, Winnipeg.

PROVINCIAL TRUNK HIGHWAY MILEAGE

P.T.H. No. 1 East of Wpg. (Trans-Canada Hwy.)

Mileage	Name of Place	Mileage
98	Winnipeg(Osborne&Broadway)	0
95	Jct. Ste. Anne's Road	3
92	Jct. No. 59	6
75	Dufresne	23
70	Jct. No. 12	28
61	Richer	37
36	Jct. No. 11	62
31	McKinley	67
27	McMunn	71
23	East Braintree	75
9	Falcon Lake	89
0	Jct. with Ont. No. 17	98

P.T.H. No. 1 West of Wpg. (Trans-Canada Hwy.)

Mileage	Name of Place	Mileage
204	Winnipeg(Osborne&Broadway)	0
192	Headingley	12
188	Jct. No. 4	16
176	Elie	28
169	Fortier	35
164	Jct. No. 13	40
155	Jct. No. 4	49
152	Portage la Prairie (No. 4A)	52
144	Jct. No. 4	60
136	Bagot	68
129	MacGregor	75
122	Austin (Jct. No. 34)	82
115	Sidney	89
103	Jct. Carberry Road	101
87	Douglas	117
77	Jct. No. 10 & 1A (North of Brandon)	127
66	Kemnay (West Jct. No. 1A)	138
60	Alexander	144
51	Griswold (Jct. No. 21)	153
44	Oak Lake	160
36	Routledge	168
29	Virden	175
27	East Jct. No. 83	177
23	West Jct. No. 83	181
21	Hargrave	183
12	Elkhorn	192
4	Kirkella	200
3	Jct. No. 41	201
0	Jct. with Sask. No. 1	204

P.T.H. No. 1A Via Brandon to Kemnay

Mileage	Name of Place	Mileage
13	Jct. No. 1 (TCH) & No. 10	0
9	South Jct. No. 10 (Victoria Ave. & Eighteenth St.)	4
0	West Jct. No. 1(T.C.H.) Kemnay	13

P.T.H. No. 2

Mileage	Name of Place	Mileage
194	Oak Bluff Jct. No. 3	0
181	Starbuck	13
173	Fannystelle	21
167	Culross	27
162	Elm Creek (Jct. No. 13)	32
152	Haywood	42
145	St. Claude	49
136	Rathwell	58
129	Treherne	65
121	Holland (Jct. No. 34)	73
110	Cypress River	84
101	Glenboro	93
86	Jct. No. 18	108
83	Jct. Wawanesa E. Access Rd. (2 miles)	111
79	Jct. Wawanesa W. Access Rd. (3 miles)	115
74	Nesbitt	120
70	South Jct. No. 10	124
68	North Jct. No. 10	126
65	Carroll	129
55	Souris (Jct. No. 22)	139
46	North Jct. No. 21	148
41	South Jct. No. 21	153
38	Deleau	156
21	Pipestone (Jct. No. 83)	173
15	Reston	179
6	Sinclair	188
0	Jct. with Sask. No. 13	194

P.T.H. No. 3

Mileage	Name of Place	Mileage
251	Winnipeg(Osborne&Broadway)	0
248	Jct. No. 75 & McGillivray Blvd.	3
240	Oak Bluff (Jct. No. 2)	11
232	Sanford	19
223	Brunkild	28
215	Sperling	36
207	Homewood	44
201	Carman (Jct. No. 13)	50
191	Jordan (Jct. No. 23)	60
179	Jct. No. 14	72
175	Morden	76
169	Thornhill	82
163	Jct. No. 31	88
162	Darlingford	89
153	Manitou	98
146	La Riviere	105
138	Jct. No. 34	113
135	Pilot Mound	116
131	Crystal City	120
130	East Jct. No. 3A	121
127	Jct. No. 17	124
123	West Jct. No. 3A	128
116	Mather	135
109	Cartwright (Jct. No. 28)	142
95	South Jct. No. 18	156
89	Killarney (North Jct. No. 18)	162
71	Jct. No. 10	180
61	Jct. Whitewater Road	190
50	South Jct. No. 21	201
49	Deloraine	202
45	North Jct. No. 21	206
36	Medora	215
23	Melita (North Jct. No. 83)	228
15	South Jct. No. 83	236
6	Pierson	245
0	Jct. with Sask. No. 18	251

P.T.H. No. 3A

Mileage	Name of Place	Mileage
7	East Jct. No. 3	0
3	Clearwater	4
0	West Jct. No. 3	7

P.T.H. No. 4 East of Wpg.

Mileage	Name of Place	Mileage
113	Winnipeg(Osborne&Broadway)	0
101	Parkdale (Jct. No. 8A)	12
96	West Jct. No. 9	17
95	East Jct. No. 9	18
92	Jct. No. 59	21
84	Garson	29
82	Tyndall	31
81	West Jct. No. 12	32
75	Beausejour	38
74	East Jct. No. 12	39
55	North Jct. No. 11	58
46	Whitemouth	67
42	South Jct. No. 11	71
25	Rennie	88
0	Jct. with Ont. No. 17	113

P.T.H. No. 4 West of Wpg.

Mileage	Name of Place	Mileage
237	Winnipeg(Osborne&Broadway)	0
225	Headingley	12
221	Jct. No. 1 (T.C.H.)	16
218	St. Francois Xavier	19
194	Poplar Point	43
185	High Bluff	52
181	Jct. No. 1 (T.C.H.)	56
178	Portage la Prairie (Jct. No. 4A)	59
170	Jct. No. 1 (T.C.H.)	67
164	MacDonald (Jct. No. 4A)	73
157	Westbourne	80
151	Jct. No. 50	86
146	Woodside	91
138	Gladstone (Jct. No. 34)	99
115	Neepawa (Jct. No. 5)	122
105	Jct. Franklin Rd.	132
97	Jct. No. 10 (South)	140
95	Minnedosa	142
92	Jct. No. 10 (North)	145
86	Basswood (Jct. No. 27)	151
77	Newdale	160
68	Strathclair	169
58	Shoal Lake (Jct. No's. 21 & 41A)	179
49	Kelloe	188
43	Solsgirth	194
35	Jct. No. 83	202
31	Foxwarren	206
22	Binscarth (Jct. No. 41)	215
12	Jct. No. 45 (South of Russell)	225
11	Jct. No. 83 (North of Russell)	226
0	Jct. with Sask. No. 14	237

P.T.H. No. 4A

Mileage	Name of Place	Mileage
13	Portage la Prairie (Tupper St.) (Jct. No. 1 T.C.H.)	0
0	MacDonald (Jct. No. 4)	13

P.T.H. No. 5

Mileage	Name of Place	Mileage
156	Neepawa (Jct. No. 4)	0
146	Eden	10
141	Jct. Birnie Road	15
135	Riding Mountain	21
129	Kelwood	27
123	Norgate (Jct. No. 19)	33
117	McCreary (Jct. No. 50)	39
97	Ste. Rose	59
86	Ochre River	70
73	Jct. No. 10	83
68	Dauphin (East Jct. No. 10)	88
57	West Jct. No. 10	99
49	Gilbert Plains	107
39	Grandview	117
18	Jct. Bield Road	138
9	Roblin (Jct. No. 83)	147
0	Jct. with Sask. No. 10	156

P.T.H. No. 6

Mileage	Name of Place	Mileage
167	Winnipeg(Osborne&Broadway)	0
158	Jct. No. 7	9
146	Grosse Isle	21
139	Warren	28
132	Woodlands	35
123	Lake Francis	44
113	St. Laurent	54
106	Oak Point	61
99	Clarkleigh	68
92	Lundar	75
85	Deerhorn	82
78	Eriksdale (Jct. No. 68)	89
69	Mulvihill	98
61	Camper	106
52	Ashern	115
43	Moosehorn	124
35	Grahamdale	132
32	Steeprock Jct.	135
26	Hilbre	141
18	Fairford	149
0	Gypsumville	167

P.T.H. No. 7

Mileage	Name of Place	Mileage
89	Jct. No. 6	0
83	Stoney Mountain	6
79	Jct. Stonewall Road	10
67	Gunton	22
62	Teulon	27
54	Komarno	35
45	Fraserwood	44
29	Narcisse	60
22	Chatfield	67
13	Poplarfield (Jct. No. 68)	76
7	Jct. Broad Valley Road	82
0	Jct. Fisher Branch Road	89

P.T.H. No. 8

Mileage	Name of Place	Mileage
78	Winnipeg(Osborne&Broadway)	0
75	City Limits	3
65	Jct. No. 8A	13
59	Lower Fort Garry Road	19
52	Jct. Clandeboye Road	26
48	Jct. Petersfield Road	30
44	Jct. Netley Road	34
40	Jct. Matlock Road	38
38	Jct. Whytewold Road	40
33	Komarno Road	45
30	Jct. Sandy Hook Road	48
24	Jct. Fraserwood Road	54
19	Jct. Camp Morton Road	59
13	Jct. Arnes Road	65
6	Jct. No. 68	72
0	Riverton	78

P.T.H. No. 8A

Mileage	Name of Place	Mileage
2	Jct. No. 4	0
0	Jct. No. 8	2

P.T.H. No. 9

Mileage	Name of Place	Mileage
60	Winnipeg(Osborne&Broadway)	0
57	City Limits	3
42	Lockport (East Jct. No. 4)	18
41	West Jct. No. 4	19
39	Lower Fort Garry	21
38	South Jct. No. 9A	22
33	North Jct. No. 9A	27
27	Clandeboye	33
23	Petersfield	37
13	Whytewold	47
9	Winnipeg Beach	51
6	Sandy Hook	54
0	Gimli	60

P.T.H. No. 9A

Mileage	Name of Place	Mileage
5	South Jct. No. 9	0
2	Selkirk	3
0	North Jct. No. 9	5

P.T.H. No. 10

Mileage	Name of Place	Mileage
522	Jct. with North Dakota No. 3	0
513	Horton	9
509	Jct. No. 3	13
506	Boissevain	16
492	Minto (South Jct. No. 23)	30
489	North Jct. No. 23	33
478	South Jct. No. 2	44
476	North Jct. No. 2	46
461	Jct. 1A Victoria Ave. (Brandon)	61
457	Jct. No. 1 (T.C.H.)	65
452	Forrest	70
448	Jct. No. 25	74
441	Jct. No. 24	81
428	Jct. No. 4 (South)	94
426	Minnedosa	96
423	Jct. No. 4 (North)	99
407	Erickson	115
404	Jct. No. 45	118
395	South Gate Riding Mountain National Park	127
362	North Gate Riding Mountain National Park	160
358	South Jct. No. 5	164
353	Dauphin (North Jct. No. 5) (Highway No. 10 North)	169
342	Highway No. 5 West Jct.	180
341	Ashville	181
315	Ethelbert	207
304	Garland	218
295	Pine River	227
275	Cowan (Jct. No. 20)	247
265	Renwer	257
256	Jct. Minitonas Road	266
246	Swan River (Jct. No. 83)	276
234	Bowsman	288
221	Jct. Birch River Road	301
211	Novra	311
206	Jct. Bellsite Road	316
199	Mafeking	323
195	Jct. Baden Road	327
161	Overflowing River	361
115	Westray	407
105	Freshford	417
95	The Pas	427
84	Prospector	438
76	Root Lake	446
68	Wanless	454
60	Atik	462
49	Jct. Simonhouse-Wekusko Road	473
39	Cranberry Portage	483
20	Baker's Narrows	502
3	Channing	519
0	Flin Flon (Jct. with Sask. No. 35)	522

P.T.H No. 11

Mileage	Name of Place	Mileage
73	Jct. No. 1 (T.C.H.)	0
71	Reynolds	2
67	Medika	6
58	Elma (Jct. No. 15)	15
53	South Jct. No. 4	20
49	Whitemouth	24
40	North Jct. No. 4	33
26	Lac du Bonnet	47
17	McArthur Falls	56
12	Great Falls	61
6	Silver Falls	67
4	St. George	69
0	Pine Falls and Powerview (Jct. No. 12)	73

P.T.H. No. 12

Mileage	Name of Place	Mileage
177	Middlebro	0
168	Jct. Sprague Road	9
162	South Junction	15
152	Piney (Jct. No. 89)	25
125	Zhoda Corner	52
111	Jct. Sarto Road	66
102	Steinbach (Jct. No. 52)	75
92	Ste. Anne	85
90	Jct. No. 1 (T.C.H.)	87
77	Anola (Jct. No. 15)	100
68	Hazelglen	109
64	West Jct. No. 4	113
59	Beausejour (Road Jct.)	118
58	East Jct. No. 4	119
54	Cromwell	123
50	Ladywood	127
45	Brokenhead	132
36	Thalberg	141
30	Beaconia	147
24	Jct. No. 12G	153
16	Jct. No. 12V	161
6	Fort Alexander	171
0	Pine Falls and Powerview (Jct. No. 11)	177

P.T.H. No. 12G

Mileage	Name of Place	Mileage
4	Jct. No. 12	0
0	Grand Beach	4

P.T.H. No. 12V

Mileage	Name of Place	Mileage
6	Jct. No. 12	0
0	Victoria Beach	6

P.T.H. No. 13

Mileage	Name of Place	Mileage
30	Jct. No. 1 (T.C.H.)	0
28	Oakville	2
11	Elm Creek (Jct. No. 2)	19
0	Carman (Jct. No. 3)	30

P.T.H. No. 14

Mileage	Name of Place	Mileage
32	Jct. No. 75	0
21	Rosenfeld (Jct. No. 14A)	11
16	Horndean	16
11	Plum Coulee	21
3	Winkler (Jct. No. 32)	29
0	Jct. No. 3	32

P.T.H. No. 14A

Mileage	Name of Place	Mileage
14	Gretna (Jct. North Dakota No. 18)	0
6	Altona	8
0	Rosenfeld (Jct. No. 14)	14

P.T.H. No. 15

Mileage	Name of Place	Mileage
57	Winnipeg(Osborne&Broadway)	0
53	Jct. No. 59 and Dugald Road	4
50	Transcona (King Street)	7
42	Dugald	15
33	Anola (Jct. No. 12)	24
25	Vivian	32
16	Hazel	41
0	Elma (Jct. No. 11)	57

P.T.H. No. 17

Mileage	Name of Place	Mileage
6	Jct. with North Dakota No. 20	0
0	Jct. No. 3	6

P.T.H. No. 18

Mileage	Name of Place	Mileage
39	Jct. with North Dakota No. 30	0
34	Lena	5
33	South Jct. No. 3	6
27	Killarney (North Jct. No. 3)	12
12	Ninette (Jct. No. 23)	27
0	Jct. No. 2	39

P.T.H. No. 19

Mileage	Name of Place	Mileage
3	Norgate (Jct. No. 5)	0
0	Boundary Riding Mountain National Park	3

P.T.H. No. 20

Mileage	Name of Place	Mileage
108	Ochre River (Jct. No. 5)	0
92	Jct. Access Rd. (1 mi. East of Dauphin)	16
66	Fork River	42
55	Winnipegosis	53
23	Camperville	85
0	Cowan (Jct. No. 10)	108

P.T.H. No. 21

Mileage	Name of Place	Mileage
121	Jct. with North Dakota No. 14	0
107	South Jct. No. 3	14
106	Deloraine	15
102	North Jct. No. 3	19
89	Jct. No. 23	32
86	Hartney	35
78	South Jct. No. 2	43
73	North Jct. No. 2	48
61	Griswold (Jct. No. 1) T.C.H.	60
43	Harding	78
40	Kenton	81
33	Oakner	88
30	Jct. No. 24	91
27	Hamiota	94
9	Shoal Lake (Jct. No's. 4 & 41A)	112
0	Oakburn (Jct. No. 45)	121

P.T.H. No. 22

Mileage	Name of Place	Mileage
13	Souris (Jct. No. 2)	0
0	Jct. No. 23	13

P.T.H. No. 23 West

Mileage	Name of Place	Mileage
157	Morris (Jct. No. 75)	0
147	Lowe Farm	10
141	Kane	16
136	Myrtle	21
131	Roland	26
128	Jordan (Jct. No. 3)	29
123	Rosebank	34
117	Miami	40
110	Jct. Deerwood Road	47
104	Jct. Altamont Road	53
96	Jct. Somerset Road	61
90	Jct. Swan Lake Road	67
88	South Jct. No. 34	69
87	North Jct. No. 34	70
76	Mariapolis	81
70	Greenway	87
63	Baldur	94
53	Belmont	104
44	Ninette (Jct. No. 18)	113
39	Dunrea	118
33	Margaret	124
26	Minto (Jct. No. 10)	131
23	North Jct. No. 10	134
13	Jct. No. 22	144
11	Elgin	146
6	Underhill	151
0	Jct. No. 21	157

P.T.H. No. 23 East

Mileage	Name of Place	Mileage
17	Morris (Jct. No. 75)	0
9	Ste. Elizabeth	8
3	Dufrost	14
0	La Rochelle (Jct. No. 59)	17

P.T.H. No. 24

Mileage	Name of Place	Mileage
49	Jct. No. 10	0
44	Rapid City (Jct. No. 27)	5
26	Oak River	23
19	Jct. No. 21	30
11	Crandall	38
6	Arrow River	43
0	Jct. No. 83	49

P.T.H. No. 25

Mileage	Name of Place	Mileage
18	Jct. No. 10	0
4	Rivers	14
0	Wheatlands	18

P.T.H. No. 27

Mileage	Name of Place	Mileage
14	Rapid City (Jct. No. 24)	0
0	Basswood (Jct. No. 4)	14

P.T.H. No. 28

Mileage	Name of Place	Mileage
6	Cartwright (Jct. No. 3)	0
0	Jct. with North Dakota No. 281	6

P.T.H. No. 29

Mileage	Name of Place	Mileage
0.3	Emerson (Jct. No. 75)	0
0	Jct. with North Dakota No. 29	0.3

P.T.H. No. 31

Mileage	Name of Place	Mileage
14	Jct. No. 3	0
0	Windygates Jct. with North Dakota No. 1	14

P.T.H. No. 32

Mileage	Name of Place	Mileage
14	Jct. with North Dakota No. 32	0
0	Winkler (Jct. No. 14)	14

P.T.H. No. 34

Mileage	Name of Place	Mileage
72	Gladstone (Jct. No. 4)	0
53	Austin (Jct. No. 1) T.C.H.	19
27	Holland (Jct. No. 2)	45
13	North Jct. No. 23	59
12	South Jct. No. 23	60
0	Jct. No. 3	72

P.T.H. No. 41

Mileage	Name of Place	Mileage
46	Jct. No. 1 (T.C.H.)	0
39	Manson	7
30	McAuley	16
15	St. Lazare	31
13	Jct. No. 41A	33
0	Binscarth (Jct. No's. 4 & 83)	46

P.T.H. No. 41 A

Mileage	Name of Place	Mileage
32	Shoal Lake (Jct. No's. 4 & 21)	0
11	Birtle (Jct. No. 83)	21
0	Jct. No. 41	32

P.T.H. No. 45

Mileage	Name of Place	Mileage
74	Jct. No. 10	0
68	Rackham	6
63	Sandy Lake	11
56	Elphinstone	18
43	Oakburn (Jct. No. 21)	31
33	Vista	41
26	Rossburn	48
19	Birdtail Siding	55
13	Angusville	61
5	Silverton	69
0	Jct. No. 83 (South of Russell)	74

P.T.H. No. 50

Mileage	Name of Place	Mileage
77	Jct. No. 4	0
69	Jct. Lakeland Road	8
61	Langruth	16
52	Embury	25
45	Amaranth	32
28	Jct. Kinosota Ridge Road	49
24	Alonsa	53
0	McCreary (Jct. No. 5)	77

P.T.H No. 52

Mileage	Name of Place	Mileage
21	Jct. No. 59	0
8	Steinbach (Jct. No. 12)	13
0	La Broquerie	21

P.T.H. No. 59

Mileage	Name of Place	Mileage
95	Jct. with Minnesota No. 59	0
90	Tolstoi	5
86	Jct. Morden-Sprague Road	9
79	Rosa	16
69	St. Malo	26
66	La Rochelle (Jct. No. 23E)	29
60	St. Pierre	35
53	Jct. No. 52	42
41	Ile Des Chenes	54
38	Jct. Ste. Annes Road	57
31	Jct. No. 1 (T.C.H.)	64
28	Jct. No. 15	67
	Jct. 59 & 59A (Marion St.) Approx. ¼ mile south No. 15	
27	Jct. Nairn Avenue	68
21	Birds Hill	74
13	Jct. No. 4	82
8	Jct. E. Selkirk Road	87
0	Jct. Devil's Creek	95

P.T.H. No. 68

Mileage	Name of Place	Mileage
52	Jct. No. 8	0
43	Arborg	9
25	Poplarfield (Jct. No. 7)	27
0	Eriksdale (Jct. No. 6)	52

P.T.H. No. 75

Mileage	Name of Place	Mileage
67	Winnipeg(Osborne&Broadway)	0
64	Jct. No. 3	3
58	St. Norbert	9
43	Ste. Agathe	24
39	Union Point	28
26	Morris (Jct. No. 23)	41
20	St. Jean Baptiste	47
15	Jct. No. 14	52
11	Letellier	56
1	Emerson (Jct. No. 29)	66
0	Jct. with Minnesota No. 75	67

P.T.H. No. 83

Mileage	Name of Place	Mileage
243	Jct. with North Dakota No. 83	0
230	Jct. No. 3	13
222	Melita (Jct. No. 3)	21
212	Bede	31
201	Pipestone (Jct. No. 2)	42
180	East Jct. No. 1 (T.C.H.)	63
176	West Jct. No. 1 (T.C.H.)	67
167	Two Creeks	76
160	Jct. No. 24	83
158	Miniota	85
152	Beulah	91
141	Birtle (Jct. No. 41A)	102
134	Jct. No. 4	109
130	Foxwarren	113
121	Binscarth (Jct. No. 41)	122
111	Jct. No. 45 (South of Russell)	132
110	Jct. No. 4 (North of Russell)	133
77	Roblin (Jct. No. 5)	166
55	Jct. San Clara Cor.	188
41	Jct. with Sask. No. 57	202
25	Jct. with Sask. No. 49	218
23	Benito	220
16	Durban	227
9	Kenville	234
0	Swan River (Jct. No. 10)	243

P.T.H. No. 89

Mileage	Name of Place	Mileage
6	Jct. with Minnesota No. 89	0
1	Piney	5
0	Jct. No. 12	6