

GREATER WINNIPEG

ASSINIBOIA BROOKLANDS CHARLESWOOD EAST KILDONAN FORT GARRY ST. BONIFACE
ST. JAMES ST. VITAL TRANSCONA TUXEDO WEST KILDONAN WINNIPEG

MANITOBA CANADA




METROPOLITAN PLANNING COMMITTEE
AND
WINNIPEG TOWN PLANNING COMMISSION

ERIC W. THRIFT DIRECTOR
TIME BUILDING WINNIPEG

EARL O. MILLS CONSULTANT
SAINT LOUIS MISSOURI U.S.A.

PRESENT TRANSIT LINES AREAS AND POPULATION SERVED

LEGEND

-  TRANSIT LINES
-  AREA UNSERVED
-  EACH DOT EQUALS 50 PERSONS
- WALKING TIME ZONE DISTANCES
COMPUTED AT RATE OF 3 MILES PER HOUR
FROM CORNER OF PORTAGE, AND MAIN

SCALE IN FEET 1000 0 1000 2000 3000 4000 5000

